
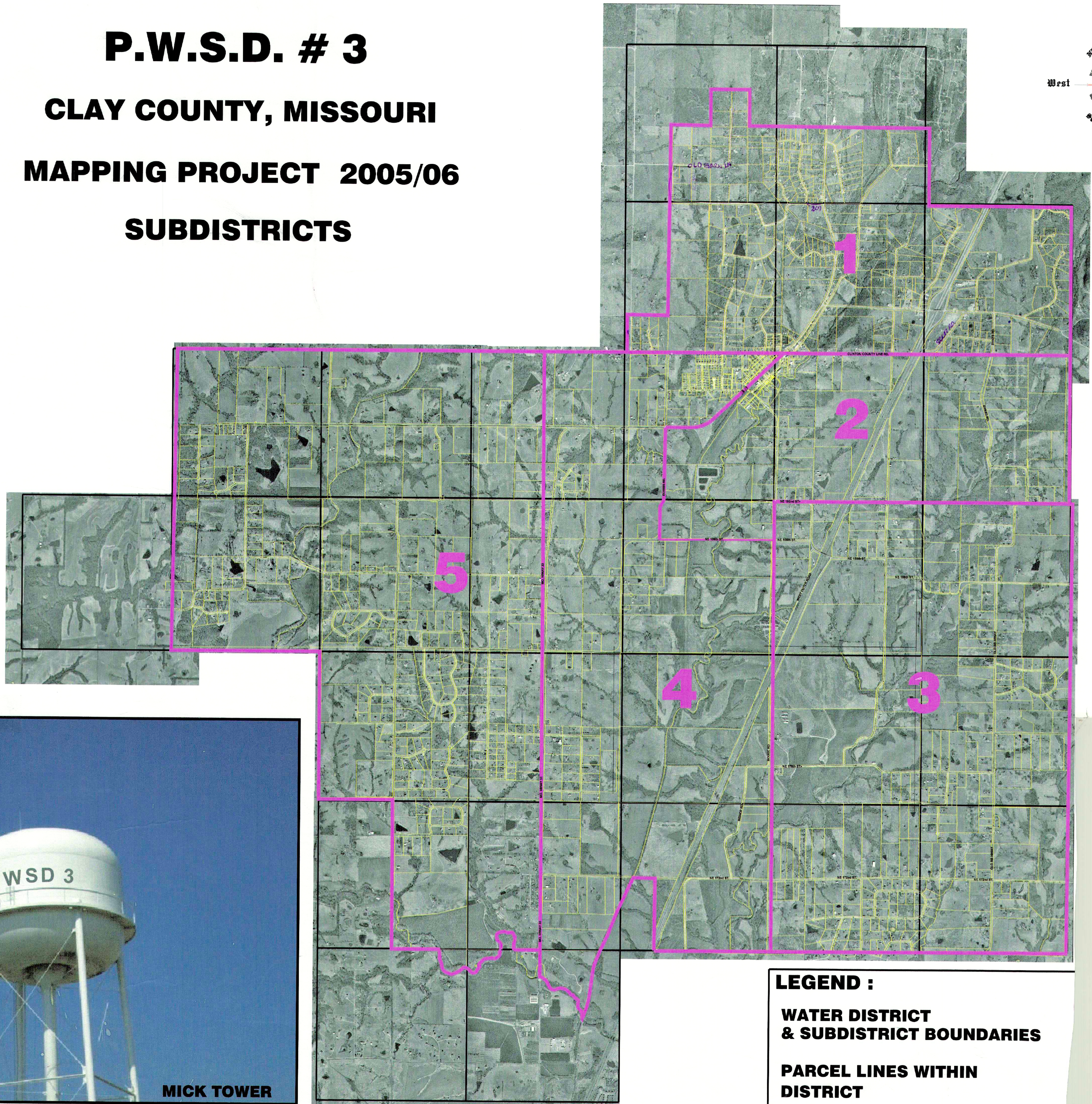
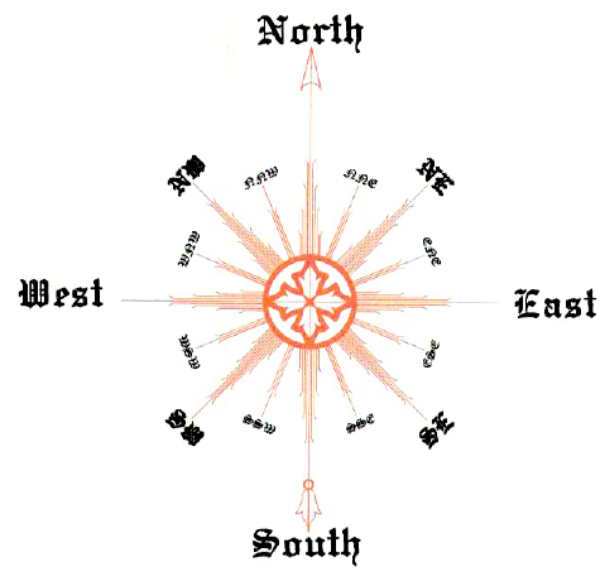


P.W.S.D. # 3
CLAY COUNTY, MISSOURI
MAPPING PROJECT 2005/06
SUBDISTRICTS



MICK TOWER

LEGEND :

**WATER DISTRICT
& SUBDISTRICT BOUNDARIES**

**PARCEL LINES WITHIN
DISTRICT**